

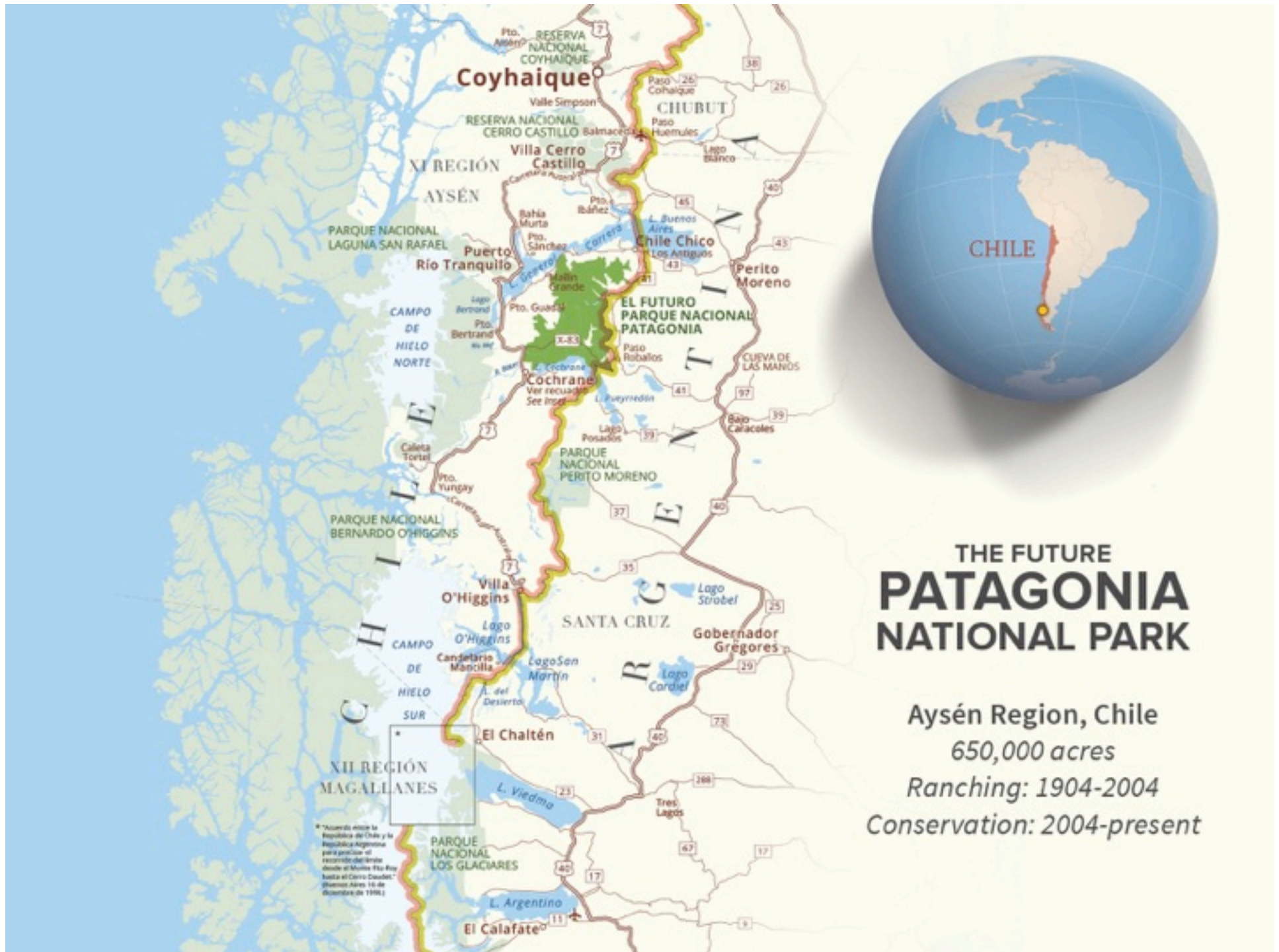


EXPEDITION CARTOGRAPHY

mapping invisible layers

Ross Donihue
Maps for Good
ross@mapsforgood.org





THE FUTURE
PATAGONIA
NATIONAL PARK

Aysén Region, Chile
 650,000 acres
 Ranching: 1904-2004
 Conservation: 2004-present

* Acuerdo entre la República de Chile y la República Argentina para practicar el recorrido del sendero desde el Monte Fitz Roy hasta el Cerro Daudet. (Buenos Aires, 16 de Diciembre de 1982)

Shown here at the same scale:

YOSEMITE
NATIONAL
PARK



RHODE
ISLAND



THE FUTURE
PATAGONIA
NATIONAL PARK







**EXPLORAR
PATAGONIA SALVAJE**
**EXPLORE
WILD PATAGONIA**
REGIÓN DE AYSÉN, CHILE

Guía de Mapas • Map Guide


EL FUTURO PARQUE NACIONAL PATAGONIA
(FUTURE NATIONAL PARK PATAGONIA)

La Flecha (The Arrow) - Leñadero (Firewood)

Casa del Parque (Park Headquarters)

Cochrane

Mapa de Mapas
 ● Campamento (Camping)
 ● Casa del Parque (Park Headquarters)
 ● Centro de Visitantes (Visitor Center)
 ● Centro de Recreación (Recreation Center)
 ● Centro de Información (Information Center)
 ● Centro de Servicios (Service Center)
 ● Centro de Alimentación (Food Center)
 ● Centro de Alojamiento (Accommodation Center)
 ● Centro de Transporte (Transportation Center)
 ● Centro de Mantenimiento (Maintenance Center)
 ● Centro de Reparación (Repair Center)
 ● Centro de Almacenamiento (Storage Center)
 ● Centro de Reciclaje (Recycling Center)
 ● Centro de Limpieza (Cleaning Center)
 ● Centro de Seguridad (Security Center)



COCHRANE (Cochrane is the main town in the park. The headquarters of the park is located here.)

Mapa de Cochrane
 ● Calle Principal (Main Street)
 ● Calle Secundaria (Secondary Street)
 ● Calle Terciaria (Tertiary Street)
 ● Calle Cuaternaria (Quaternary Street)
 ● Calle Quintaria (Quinary Street)
 ● Calle Sextaria (Senary Street)
 ● Calle Septaria (Septenary Street)
 ● Calle Octaria (Octonary Street)
 ● Calle Nonaria (Nonary Street)
 ● Calle Decaria (Decary Street)

CASCO DEL PARQUE - PARK HEADQUARTERS

Mapa del Casco del Parque
 ● Lodge
 ● Restaurante (Restaurant)
 ● Centro de Visitantes (Visitor Center)
 ● Casa del Parque (Park Headquarters)

LA VEGA Y LAGUNAS ALTAS

Guía del Sendero
Trail Guide

Sendero (Trail)
 ● Sendero Principal (Main Trail)
 ● Sendero Secundario (Secondary Trail)
 ● Sendero Terciario (Tertiary Trail)
 ● Sendero Cuaternario (Quaternary Trail)
 ● Sendero Quintario (Quinary Trail)
 ● Sendero Sextario (Senary Trail)
 ● Sendero Septario (Septenary Trail)
 ● Sendero Octavo (Octonary Trail)
 ● Sendero Noveno (Nonary Trail)
 ● Sendero Decimo (Decary Trail)

VALLE CHACABUCO

Mapa del Valle Chacabuco
 ● La Vega
 ● Casa del Parque (Park Headquarters)
 ● Lagunas Altas
 ● Reserva Nacional Tamango

RESERVA NACIONAL JEINEMENI

Mapa de la Reserva Nacional Jeinemeni
 ● Valle Kilmoto
 ● Valle Avilés
 ● Valle Chacabuco

1 VALLE AVILÉS

Mapa del Valle Avilés
 ● Sendero Principal (Main Trail)
 ● Sendero Secundario (Secondary Trail)
 ● Sendero Terciario (Tertiary Trail)
 ● Sendero Cuaternario (Quaternary Trail)
 ● Sendero Quintario (Quinary Trail)
 ● Sendero Sextario (Senary Trail)
 ● Sendero Septario (Septenary Trail)
 ● Sendero Octavo (Octonary Trail)
 ● Sendero Noveno (Nonary Trail)
 ● Sendero Decimo (Decary Trail)

Guía del Sendero • Trail Guide

Sendero (Trail)
 ● Sendero Principal (Main Trail)
 ● Sendero Secundario (Secondary Trail)
 ● Sendero Terciario (Tertiary Trail)
 ● Sendero Cuaternario (Quaternary Trail)
 ● Sendero Quintario (Quinary Trail)
 ● Sendero Sextario (Senary Trail)
 ● Sendero Septario (Septenary Trail)
 ● Sendero Octavo (Octonary Trail)
 ● Sendero Noveno (Nonary Trail)
 ● Sendero Decimo (Decary Trail)

Coyhaique

Mapa de Coyhaique
 ● Calle Principal (Main Street)
 ● Calle Secundaria (Secondary Street)
 ● Calle Terciaria (Tertiary Street)
 ● Calle Cuaternaria (Quaternary Street)
 ● Calle Quintaria (Quinary Street)
 ● Calle Sextaria (Senary Street)
 ● Calle Septaria (Septenary Street)
 ● Calle Octaria (Octonary Street)
 ● Calle Nonaria (Nonary Street)
 ● Calle Decaria (Decary Street)

MAPSFORMGOOD

1236 878-0-0001-000-0000

000000 100000

MAPSFORMGOOD MAPA Y GUÍA DEL PARQUE NACIONAL PATAGONIA

**EL FUTURO
PARQUE NACIONAL
PATAGONIA**

Mapa del Parque Nacional Patagonia
 ● Calle Principal (Main Street)
 ● Calle Secundaria (Secondary Street)
 ● Calle Terciaria (Tertiary Street)
 ● Calle Cuaternaria (Quaternary Street)
 ● Calle Quintaria (Quinary Street)
 ● Calle Sextaria (Senary Street)
 ● Calle Septaria (Septenary Street)
 ● Calle Octaria (Octonary Street)
 ● Calle Nonaria (Nonary Street)
 ● Calle Decaria (Decary Street)

**UNA HISTORIA DE
VALLE CHACABUCO**

Historia de Valle Chacabuco

1850 - Se funda el pueblo de La Vega.
1860 - Se funda el pueblo de La Vega Alta.
1880 - Se funda el pueblo de La Vega Baja.
1900 - Se funda el pueblo de La Vega Grande.
1920 - Se funda el pueblo de La Vega Pequeña.
1940 - Se funda el pueblo de La Vega Chica.
1960 - Se funda el pueblo de La Vega Menor.
1980 - Se funda el pueblo de La Vega Mayor.
2000 - Se funda el pueblo de La Vega Joven.
2020 - Se funda el pueblo de La Vega Nueva.



Pacific Ocean

30 MILES

FARALLON ISLANDS

Richmond

Berkeley

Oakland

San Francisco

Foster City

San Mateo

Southeast Farallon Island



- 96 acres (Alcatraz - 22 acres)
- Rocky Terrain
- Two houses for biologists





Color

Colors palette derived from photos add realism to maps



Talk About Your Work

Watch the magic unfold



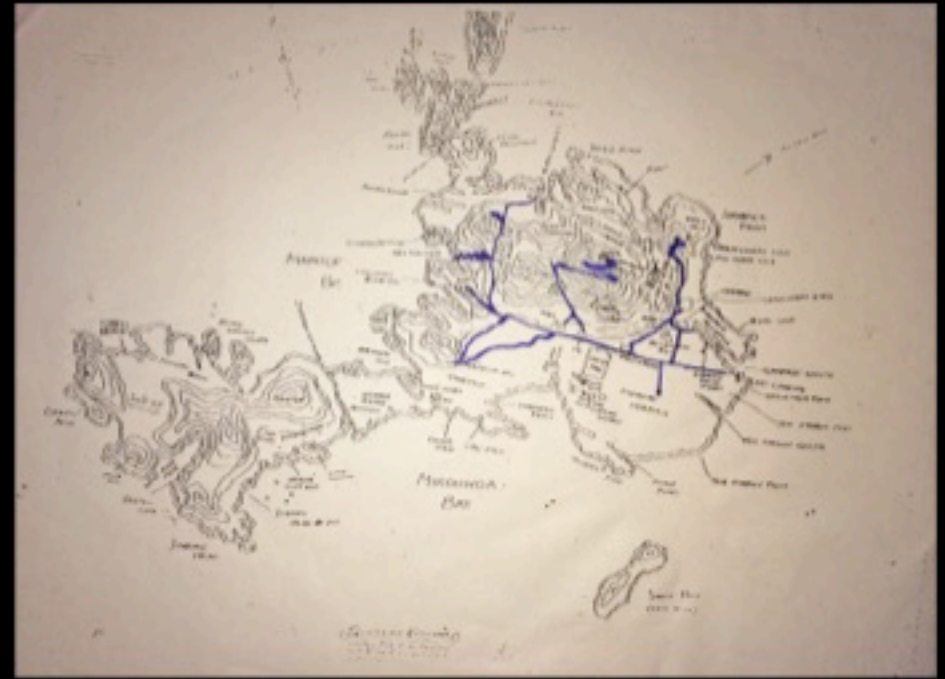
Audio Recordings

As you do fieldwork record audio of your local collaborators



Skeleton Maps

Geographic structure for storing local stories and meaningful information







NATIONAL
GEOGRAPHIC

patagonia®



OUR 210
KICKSTARTER
BACKERS





MAPS FOR GOOD

EST. 2012

mapsforgood.org



Marty Schnure

marty@mapsforgood.org

Ross Donihue

ross@mapsforgood.org